































### 4.1.3 Number of classrooms and seminar halls with ICT-enabled facilities such as smart class, LMS, etc.



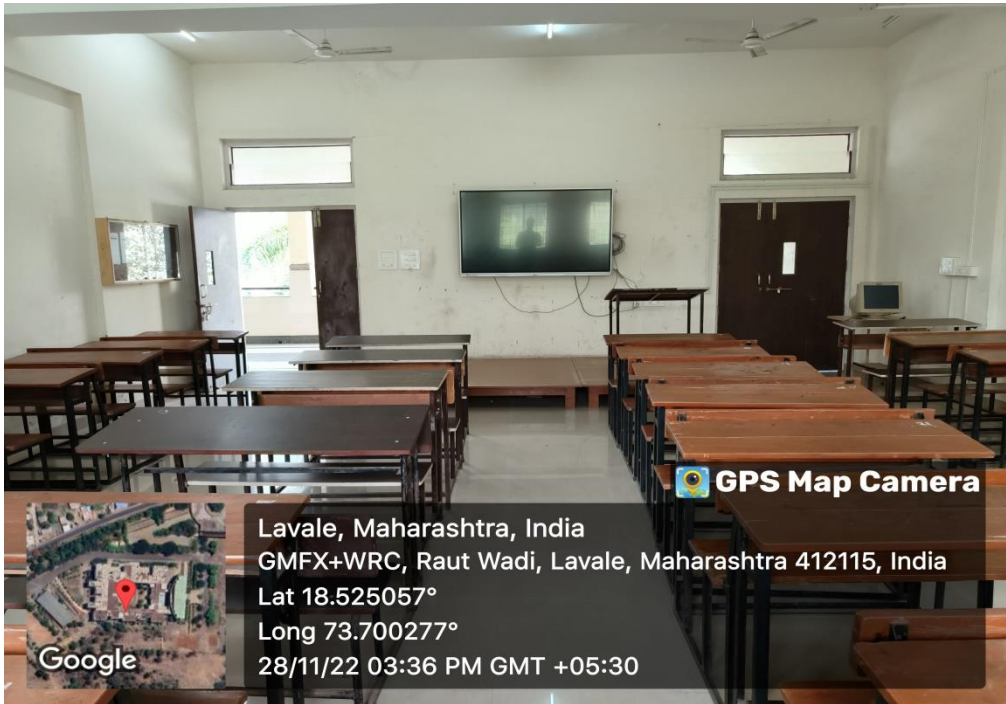


#### I) Electronics & Telecommunication Department

Room number or Name of classrooms/Seminar Hall with LCD/Wifi /LAN facilities with room numbers	Type of ICT Facility with Photograph																
<div>107-A</div> <div>Mobile communication Lab</div>	<div></div> <div><div></div><table><tr><th>Type</th><th>Degress</th><th>DMS</th><th></th></tr><tr><td>Latitude</td><td>18.52512</td><td>18°31'30...</td><td>few clouds</td></tr><tr><td>Longitude</td><td>73.70034</td><td>73°42'1"...</td><td>31.0 °C</td></tr><tr><td colspan="4">Date:28:11:2022</td></tr></table></div>	Type	Degress	DMS		Latitude	18.52512	18°31'30...	few clouds	Longitude	73.70034	73°42'1"...	31.0 °C	Date:28:11:2022			
Type	Degress	DMS															
Latitude	18.52512	18°31'30...	few clouds														
Longitude	73.70034	73°42'1"...	31.0 °C														
Date:28:11:2022																	
<div>107-D</div> <div>AVE &amp; Microwave Engg. Lab</div>	<div></div> <div><div></div><table><tr><th>Type</th><th>Degress</th><th>DMS</th><th></th></tr><tr><td>Latitude</td><td>18.52442</td><td>18°31'27...</td><td>few clouds</td></tr><tr><td>Longitude</td><td>73.68618</td><td>73°41'10...</td><td>31.0 °C</td></tr><tr><td colspan="4">Date:28:11:2022</td></tr></table></div>	Type	Degress	DMS		Latitude	18.52442	18°31'27...	few clouds	Longitude	73.68618	73°41'10...	31.0 °C	Date:28:11:2022			
Type	Degress	DMS															
Latitude	18.52442	18°31'27...	few clouds														
Longitude	73.68618	73°41'10...	31.0 °C														
Date:28:11:2022																	











Room number or Name of classrooms/Seminar Hall with LCD/Wifi /LAN facilities with room numbers	Type of ICT Facility with Photograph																
<div>107-E</div> <div>Analog circuit Lab</div>	<div></div> <div><div><div>Google</div></div><table><tr><th>Type</th><th>Degress</th><th>DMS</th><th></th></tr><tr><td>Latitude</td><td>18.52521</td><td>18°31'30...</td><td>few clouds</td></tr><tr><td>Longitude</td><td>73.70029</td><td>73°42'1"...</td><td>31.0 °C</td></tr><tr><td colspan="4">Date:28:11:2022</td></tr></table></div>	Type	Degress	DMS		Latitude	18.52521	18°31'30...	few clouds	Longitude	73.70029	73°42'1"...	31.0 °C	Date:28:11:2022			
Type	Degress	DMS															
Latitude	18.52521	18°31'30...	few clouds														
Longitude	73.70029	73°42'1"...	31.0 °C														
Date:28:11:2022																	
<div>118</div> <div>Simulation Lab</div>	<div></div> <div><div><div>Google</div></div><table><tr><th>Type</th><th>Degress</th><th>DMS</th><th></th></tr><tr><td>Latitude</td><td>18.52518</td><td>18°31'30...</td><td>few clouds</td></tr><tr><td>Longitude</td><td>73.70028</td><td>73°42'0"...</td><td>31.0 °C</td></tr><tr><td colspan="4">Date:28:11:2022</td></tr></table></div>	Type	Degress	DMS		Latitude	18.52518	18°31'30...	few clouds	Longitude	73.70028	73°42'0"...	31.0 °C	Date:28:11:2022			
Type	Degress	DMS															
Latitude	18.52518	18°31'30...	few clouds														
Longitude	73.70028	73°42'0"...	31.0 °C														
Date:28:11:2022																	


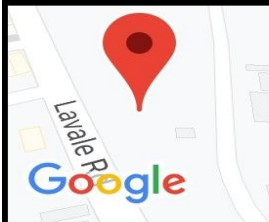




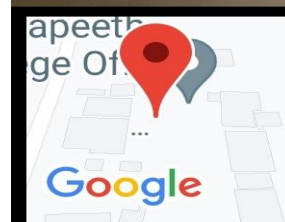



Room number or Name of classrooms/Seminar Hall with LCD/Wifi /LAN facilities with room numbers	Type of ICT Facility with Photograph																
<div>122</div> <div>Classroom with vertically mounted Projector</div>	<div></div> <div><div> Google</div><table><tr><th>Type</th><th>Degress</th><th>DMS</th><th></th></tr><tr><td>Latitude</td><td>18.51686</td><td>18°31'0"...</td><td>few clouds</td></tr><tr><td>Longitude</td><td>73.69832</td><td>73°41'53...</td><td>31.0 °C</td></tr><tr><td colspan="4">Date: 28:11:2022</td></tr></table></div>	Type	Degress	DMS		Latitude	18.51686	18°31'0"...	few clouds	Longitude	73.69832	73°41'53...	31.0 °C	Date: 28:11:2022			
Type	Degress	DMS															
Latitude	18.51686	18°31'0"...	few clouds														
Longitude	73.69832	73°41'53...	31.0 °C														
Date: 28:11:2022																	
<div>123</div> <div>Digital Circuit Lab</div>	<div></div> <div><div> Google</div><table><tr><th>Type</th><th>Degress</th><th>DMS</th><th></th></tr><tr><td>Latitude</td><td>18.52518</td><td>18°31'30...</td><td>few clouds</td></tr><tr><td>Longitude</td><td>73.70028</td><td>73°42'0"...</td><td>31.0 °C</td></tr><tr><td colspan="4">Date: 28:11:2022</td></tr></table></div>	Type	Degress	DMS		Latitude	18.52518	18°31'30...	few clouds	Longitude	73.70028	73°42'0"...	31.0 °C	Date: 28:11:2022			
Type	Degress	DMS															
Latitude	18.52518	18°31'30...	few clouds														
Longitude	73.70028	73°42'0"...	31.0 °C														
Date: 28:11:2022																	




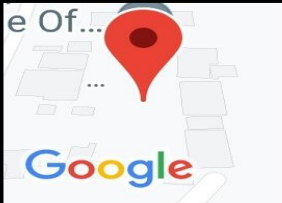





Room number or Name of classrooms/Seminar Hall with LCD/Wifi /LAN facilities with room numbers	Type of ICT Facility with Photograph												
125  Communication Lab	<div></div> <div><div> Google</div><table><tr><th>Type</th><th>Degress</th><th>DMS</th><th></th></tr><tr><td>Latitude</td><td>18.52442</td><td>18°31'27...</td><td>few clouds</td></tr><tr><td>Longitude</td><td>73.68618</td><td>73°41'10...</td><td>31.0 °C</td></tr></table><div>Date:28:11:2022</div></div>	Type	Degress	DMS		Latitude	18.52442	18°31'27...	few clouds	Longitude	73.68618	73°41'10...	31.0 °C
Type	Degress	DMS											
Latitude	18.52442	18°31'27...	few clouds										
Longitude	73.68618	73°41'10...	31.0 °C										
128  Class room with vertical mounted projector	<div></div> <div><div> Google</div><div><div> GPS Map Camera</div><div>Lavale, Maharashtra, India GMFX+WRC, Raut Wadi, Lavale, Maharashtra 412115, India Lat 18.525057° Long 73.700277° 28/11/22 03:36 PM GMT +05:30</div></div></div>												











## II. Mechanical Department

Room number or Name of classrooms/Seminar Hall with LCD/Wifi /LAN facilities with room numbers	Type of ICT Facility with Photograph															
<div>G -28</div> <div>Strength of Material Lab</div>	<div></div> <div><div> Google</div><table><tr><th>Type</th><th>Degress</th><th>DMS</th><th> few clouds</th></tr><tr><td>Latitude</td><td>18.51686</td><td>18°31'0"...</td><td rowspan="2">31.0 °C</td></tr><tr><td>Longitude</td><td>73.69832</td><td>73°41'53...</td></tr><tr><td colspan="4">Date:28:11:2022</td></tr></table></div>	Type	Degress	DMS	 few clouds	Latitude	18.51686	18°31'0"...	31.0 °C	Longitude	73.69832	73°41'53...	Date:28:11:2022			
Type	Degress	DMS	 few clouds													
Latitude	18.51686	18°31'0"...	31.0 °C													
Longitude	73.69832	73°41'53...														
Date:28:11:2022																
<div>G -07</div> <div>Drawing Hall</div>	<div></div> <div><div> Google</div><table><tr><th>Type</th><th>Degress</th><th>DMS</th><th> clear sky</th></tr><tr><td>Latitude</td><td>18.52505</td><td>18°31'30...</td><td rowspan="2">31.0 °C</td></tr><tr><td>Longitude</td><td>73.70023</td><td>73°42'0"...</td></tr></table></div>	Type	Degress	DMS	 clear sky	Latitude	18.52505	18°31'30...	31.0 °C	Longitude	73.70023	73°42'0"...				
Type	Degress	DMS	 clear sky													
Latitude	18.52505	18°31'30...	31.0 °C													
Longitude	73.70023	73°42'0"...														


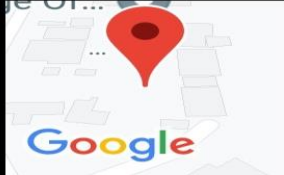



Room number or Name of classrooms/Seminar Hall with LCD/Wifi /LAN facilities with room numbers	Type of ICT Facility with Photograph												
G-30 Seminar hall	<div></div> <div><div></div><table><tr><th>Type</th><th>Degress</th><th>DMS</th><th></th></tr><tr><td>Latitude</td><td>18.52583</td><td>18°31'32...</td><td>clear sky</td></tr><tr><td>Longitude</td><td>73.7003</td><td>73°42'1"...</td><td>28.0 °C</td></tr></table><div>Date:28:11:2022</div></div>	Type	Degress	DMS		Latitude	18.52583	18°31'32...	clear sky	Longitude	73.7003	73°42'1"...	28.0 °C
Type	Degress	DMS											
Latitude	18.52583	18°31'32...	clear sky										
Longitude	73.7003	73°42'1"...	28.0 °C										
G-24 Applied Themodynamics Lab	<div></div> <div><div></div><table><tr><th>Type</th><th>Degress</th><th>DMS</th><th></th></tr><tr><td>Latitude</td><td>18.52512</td><td>18°31'30...</td><td>clear sky</td></tr><tr><td>Longitude</td><td>73.70042</td><td>73°42'1"...</td><td>28.0 °C</td></tr></table><div>Date:28:11:2022</div></div>	Type	Degress	DMS		Latitude	18.52512	18°31'30...	clear sky	Longitude	73.70042	73°42'1"...	28.0 °C
Type	Degress	DMS											
Latitude	18.52512	18°31'30...	clear sky										
Longitude	73.70042	73°42'1"...	28.0 °C										















Room number or Name of classrooms/Seminar Hall with LCD/Wifi /LAN facilities with room numbers	Type of ICT Facility with Photograph																
<div>G-21</div> <div>Refrigeration &amp; Conditioning Lab</div>	<div></div> <div><div></div><table><tr><th>Type</th><th>Degress</th><th>DMS</th><th></th></tr><tr><td>Latitude</td><td>18.52501</td><td>18°31'30...</td><td>clear sky</td></tr><tr><td>Longitude</td><td>73.70021</td><td>73°42'0"...</td><td>28.0 °C</td></tr><tr><td colspan="4">Date:28:11:2022</td></tr></table></div>	Type	Degress	DMS		Latitude	18.52501	18°31'30...	clear sky	Longitude	73.70021	73°42'0"...	28.0 °C	Date:28:11:2022			
Type	Degress	DMS															
Latitude	18.52501	18°31'30...	clear sky														
Longitude	73.70021	73°42'0"...	28.0 °C														
Date:28:11:2022																	
<div>G-20</div> <div>Theory of machine Lab</div>	<div></div> <div><div></div><table><tr><th>Type</th><th>Degress</th><th>DMS</th><th></th></tr><tr><td>Latitude</td><td>18.52436</td><td>18°31'27...</td><td></td></tr><tr><td>Longitude</td><td>73.68544</td><td>73°41'7"...</td><td></td></tr><tr><td colspan="4">Date:28:11:2022</td></tr></table></div>	Type	Degress	DMS		Latitude	18.52436	18°31'27...		Longitude	73.68544	73°41'7"...		Date:28:11:2022			
Type	Degress	DMS															
Latitude	18.52436	18°31'27...															
Longitude	73.68544	73°41'7"...															
Date:28:11:2022																	











Room number or Name of classrooms/Seminar Hall with LCD/Wifi /LAN facilities with room numbers	Type of ICT Facility with Photograph												
G-16  Class room with projector	<div></div> <div><div> Google</div><table><tr><th>Type</th><th>Degress</th><th>DMS</th><th></th></tr><tr><td>Latitude</td><td>18.52851</td><td>18°31'42...</td><td>clear sky</td></tr><tr><td>Longitude</td><td>73.69574</td><td>73°41'44...</td><td>28.0 °C</td></tr></table><div>Date:28:11:2022</div></div>	Type	Degress	DMS		Latitude	18.52851	18°31'42...	clear sky	Longitude	73.69574	73°41'44...	28.0 °C
Type	Degress	DMS											
Latitude	18.52851	18°31'42...	clear sky										
Longitude	73.69574	73°41'44...	28.0 °C										
G-17  Fluid Mechanics Lab	<div></div> <div><div> Google</div><table><tr><th>Type</th><th>Degress</th><th>DMS</th><th></th></tr><tr><td>Latitude</td><td>18.53165</td><td>18°31'53...</td><td>clear sky</td></tr><tr><td>Longitude</td><td>73.69059</td><td>73°41'26...</td><td>28.0 °C</td></tr></table><div>Date:28:11:2022</div></div>	Type	Degress	DMS		Latitude	18.53165	18°31'53...	clear sky	Longitude	73.69059	73°41'26...	28.0 °C
Type	Degress	DMS											
Latitude	18.53165	18°31'53...	clear sky										
Longitude	73.69059	73°41'26...	28.0 °C										



Room number or Name of classrooms/Seminar Hall with LCD/Wifi /LAN facilities with room numbers	Type of ICT Facility with Photograph												
<div>G-15</div> <div>Class room with LAN/projector</div>	<div></div> <div><div></div><table><tr><th>Type</th><th>Degress</th><th>DMS</th></tr><tr><td>Latitude</td><td>18.525</td><td>18°31'29...</td></tr><tr><td>Longitude</td><td>73.70004</td><td>73°42'0"...</td></tr><tr><td colspan="3">Date:28:11:2022</td></tr></table></div>	Type	Degress	DMS	Latitude	18.525	18°31'29...	Longitude	73.70004	73°42'0"...	Date:28:11:2022		
Type	Degress	DMS											
Latitude	18.525	18°31'29...											
Longitude	73.70004	73°42'0"...											
Date:28:11:2022													
<div>G-18</div> <div>Engineering Material Lab</div>	<div></div> <div><div></div><table><tr><th>Type</th><th>Degress</th><th>DMS</th></tr><tr><td>Latitude</td><td>18.52471</td><td>18°31'28...</td></tr><tr><td>Longitude</td><td>73.69354</td><td>73°41'36...</td></tr><tr><td colspan="3">Date:28:11:2022</td></tr></table><div> clear sky 28.0 °C</div></div>	Type	Degress	DMS	Latitude	18.52471	18°31'28...	Longitude	73.69354	73°41'36...	Date:28:11:2022		
Type	Degress	DMS											
Latitude	18.52471	18°31'28...											
Longitude	73.69354	73°41'36...											
Date:28:11:2022													











Room number or Name of classrooms/Seminar Hall with LCD/Wifi /LAN facilities with room numbers	Type of ICT Facility with Photograph												
G-10  CAD CAM Lab	<div></div> <div><div> </div><table><tr><th>Type</th><th>Degress</th><th>DMS</th><th></th></tr><tr><td>Latitude</td><td>18.52505</td><td>18°31'30...</td><td>few clouds</td></tr><tr><td>Longitude</td><td>73.70028</td><td>73°42'1"...</td><td>31.0 °C</td></tr></table><div>Date:28:11:2022</div></div>	Type	Degress	DMS		Latitude	18.52505	18°31'30...	few clouds	Longitude	73.70028	73°42'1"...	31.0 °C
Type	Degress	DMS											
Latitude	18.52505	18°31'30...	few clouds										
Longitude	73.70028	73°42'1"...	31.0 °C										
G-11  CAD CAM Lab	<div></div> <div><div> </div><table><tr><th>Type</th><th>Degress</th><th>DMS</th><th></th></tr><tr><td>Latitude</td><td>18.52719</td><td>18°31'37...</td><td>few clouds</td></tr><tr><td>Longitude</td><td>73.70126</td><td>73°42'4"...</td><td>31.0 °C</td></tr></table><div>Date:28:11:2022</div></div>	Type	Degress	DMS		Latitude	18.52719	18°31'37...	few clouds	Longitude	73.70126	73°42'4"...	31.0 °C
Type	Degress	DMS											
Latitude	18.52719	18°31'37...	few clouds										
Longitude	73.70126	73°42'4"...	31.0 °C										











### III. Computer Engineering Department





Room number or Name of classrooms/Seminar Hall with LCD/Wifi /LAN facilities with room numbers	Type of ICT Facility with Photograph																
103  COMP Dept Office	<div></div> <div><div> Google</div><table><tr><th>Type</th><th>Degress</th><th>DMS</th><th></th></tr><tr><td>Latitude</td><td>18.52506</td><td>18°31'30...</td><td>few clouds</td></tr><tr><td>Longitude</td><td>73.70028</td><td>73°42'1"...</td><td>31.0 °C</td></tr><tr><td colspan="4">Date:28:11:2022</td></tr></table></div>	Type	Degress	DMS		Latitude	18.52506	18°31'30...	few clouds	Longitude	73.70028	73°42'1"...	31.0 °C	Date:28:11:2022			
Type	Degress	DMS															
Latitude	18.52506	18°31'30...	few clouds														
Longitude	73.70028	73°42'1"...	31.0 °C														
Date:28:11:2022																	
109  HOD cabin	<div></div> <div><div> Google</div><table><tr><th>Type</th><th>Degress</th><th>DMS</th><th></th></tr><tr><td>Latitude</td><td>18.52521</td><td>18°31'30...</td><td>few clouds</td></tr><tr><td>Longitude</td><td>73.70025</td><td>73°42'0"...</td><td>31.0 °C</td></tr><tr><td colspan="4">Date:28:11:2022</td></tr></table></div>	Type	Degress	DMS		Latitude	18.52521	18°31'30...	few clouds	Longitude	73.70025	73°42'0"...	31.0 °C	Date:28:11:2022			
Type	Degress	DMS															
Latitude	18.52521	18°31'30...	few clouds														
Longitude	73.70025	73°42'0"...	31.0 °C														
Date:28:11:2022																	









## IV First Year Department

Room number or Name of classrooms/Seminar Hall with LCD/Wifi /LAN facilities with room numbers	Type of ICT Facility with Photograph																
LG 08  Classroom	<div></div> <div><div></div><table><tr><th>Type</th><th>Degress</th><th>DMS</th><th></th></tr><tr><td>Latitude</td><td>18.52508</td><td>18°31'30...</td><td>few clouds</td></tr><tr><td>Longitude</td><td>73.70026</td><td>73°42'0"...</td><td>31.0 °C</td></tr><tr><td colspan="4">Date:28:11:2022</td></tr></table></div>	Type	Degress	DMS		Latitude	18.52508	18°31'30...	few clouds	Longitude	73.70026	73°42'0"...	31.0 °C	Date:28:11:2022			
Type	Degress	DMS															
Latitude	18.52508	18°31'30...	few clouds														
Longitude	73.70026	73°42'0"...	31.0 °C														
Date:28:11:2022																	
LG 09  Electronics Lab	<div></div> <div><div></div><table><tr><th>Type</th><th>Degress</th><th>DMS</th><th></th></tr><tr><td>Latitude</td><td>18.52506</td><td>18°31'30...</td><td>few clouds</td></tr><tr><td>Longitude</td><td>73.70027</td><td>73°42'0"...</td><td>31.0 °C</td></tr><tr><td colspan="4">Date:28:11:2022</td></tr></table></div>	Type	Degress	DMS		Latitude	18.52506	18°31'30...	few clouds	Longitude	73.70027	73°42'0"...	31.0 °C	Date:28:11:2022			
Type	Degress	DMS															
Latitude	18.52506	18°31'30...	few clouds														
Longitude	73.70027	73°42'0"...	31.0 °C														
Date:28:11:2022																	

Room number or Name of classrooms/Seminar Hall with LCD/Wifi /LAN facilities with room numbers	Type of ICT Facility with Photograph												
LG 07  Physics Lab	<div></div> <div><div></div><table><tr><th>Type</th><th>Degress</th><th>DMS</th><th></th></tr><tr><td>Latitude</td><td>18.52851</td><td>18°31'42...</td><td>few clouds</td></tr><tr><td>Longitude</td><td>73.69574</td><td>73°41'44...</td><td>31.0 °C</td></tr></table><div>Date:28:11:2022</div></div>	Type	Degress	DMS		Latitude	18.52851	18°31'42...	few clouds	Longitude	73.69574	73°41'44...	31.0 °C
Type	Degress	DMS											
Latitude	18.52851	18°31'42...	few clouds										
Longitude	73.69574	73°41'44...	31.0 °C										
LG 06  Chemistry Lab	<div></div> <div><div></div><table><tr><th>Type</th><th>Degress</th><th>DMS</th><th></th></tr><tr><td>Latitude</td><td>18.52509</td><td>18°31'30...</td><td>few clouds</td></tr><tr><td>Longitude</td><td>73.7003</td><td>73°42'1"...</td><td>31.0 °C</td></tr></table><div>Date:28:11:2022</div></div>	Type	Degress	DMS		Latitude	18.52509	18°31'30...	few clouds	Longitude	73.7003	73°42'1"...	31.0 °C
Type	Degress	DMS											
Latitude	18.52509	18°31'30...	few clouds										
Longitude	73.7003	73°42'1"...	31.0 °C										

Room number or Name of classrooms/Seminar Hall with LCD/Wifi /LAN facilities with room numbers	Type of ICT Facility with Photograph												
LG 01  Electrical Lab	<div></div> <div><div></div><table><tr><th>Type</th><th>Degress</th><th>DMS</th></tr><tr><td>Latitude</td><td>18.52502</td><td>18°31'30...</td></tr><tr><td>Longitude</td><td>73.70022</td><td>73°42'0"...</td></tr></table><div>Date:28:11:2022</div></div>	Type	Degress	DMS	Latitude	18.52502	18°31'30...	Longitude	73.70022	73°42'0"...			
Type	Degress	DMS											
Latitude	18.52502	18°31'30...											
Longitude	73.70022	73°42'0"...											
G 13  Classroom With LAN/Projector	<div></div> <div><div></div><table><tr><th>Type</th><th>Degress</th><th>DMS</th><th></th></tr><tr><td>Latitude</td><td>18.52501</td><td>18°31'30...</td><td>few clouds</td></tr><tr><td>Longitude</td><td>73.70001</td><td>73°42'0"...</td><td>31.0 °C</td></tr></table><div>Date:28:11:2022</div></div>	Type	Degress	DMS		Latitude	18.52501	18°31'30...	few clouds	Longitude	73.70001	73°42'0"...	31.0 °C
Type	Degress	DMS											
Latitude	18.52501	18°31'30...	few clouds										
Longitude	73.70001	73°42'0"...	31.0 °C										




Room number or Name of classrooms/Seminar Hall with LCD/Wifi /LAN facilities with room numbers	Type of ICT Facility with Photograph																
G -14  Class Room	 <div> </div> <table><tr><th>Type</th><th>Degress</th><th>DMS</th><th></th></tr><tr><td>Latitude</td><td>18.52509</td><td>18°31'30...</td><td>few clouds</td></tr><tr><td>Longitude</td><td>73.7003</td><td>73°42'1"...</td><td>31.0 °C</td></tr><tr><td colspan="4">Date:28:11:2022</td></tr></table>	Type	Degress	DMS		Latitude	18.52509	18°31'30...	few clouds	Longitude	73.7003	73°42'1"...	31.0 °C	Date:28:11:2022			
Type	Degress	DMS															
Latitude	18.52509	18°31'30...	few clouds														
Longitude	73.7003	73°42'1"...	31.0 °C														
Date:28:11:2022																	

## Civil Engineering



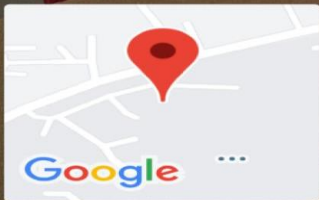
135.faculty room



**Lavale, Maharashtra, India**  
GMFX+WRC, Raut Wadi, Lavale, Maharashtra 412115, India  
Lat 18.52509°  
Long 73.70051°  
26/11/22 09:59 AM



134.office



**Lavale, Maharashtra, India**  
GPG2+22Q, Lavale Rd, Raut Wadi, Lavale, Maharashtra 412115, India  
Lat 18.525145°  
Long 73.700196°  
26/11/22 09:56 AM











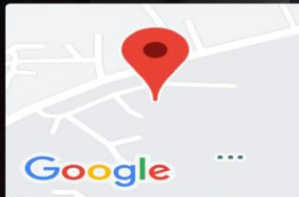




114.civil computer lab



GPS Map Camera



**Lavale, Maharashtra, India**

GPG2+22Q, Lavale Rd, Raut Wadi, Lavale,  
Maharashtra 412115, India


Lat 18.525125°

Long 73.700038°

26/11/22 10:22 AM



GPS Map Camera



**Lavale, Maharashtra, India**

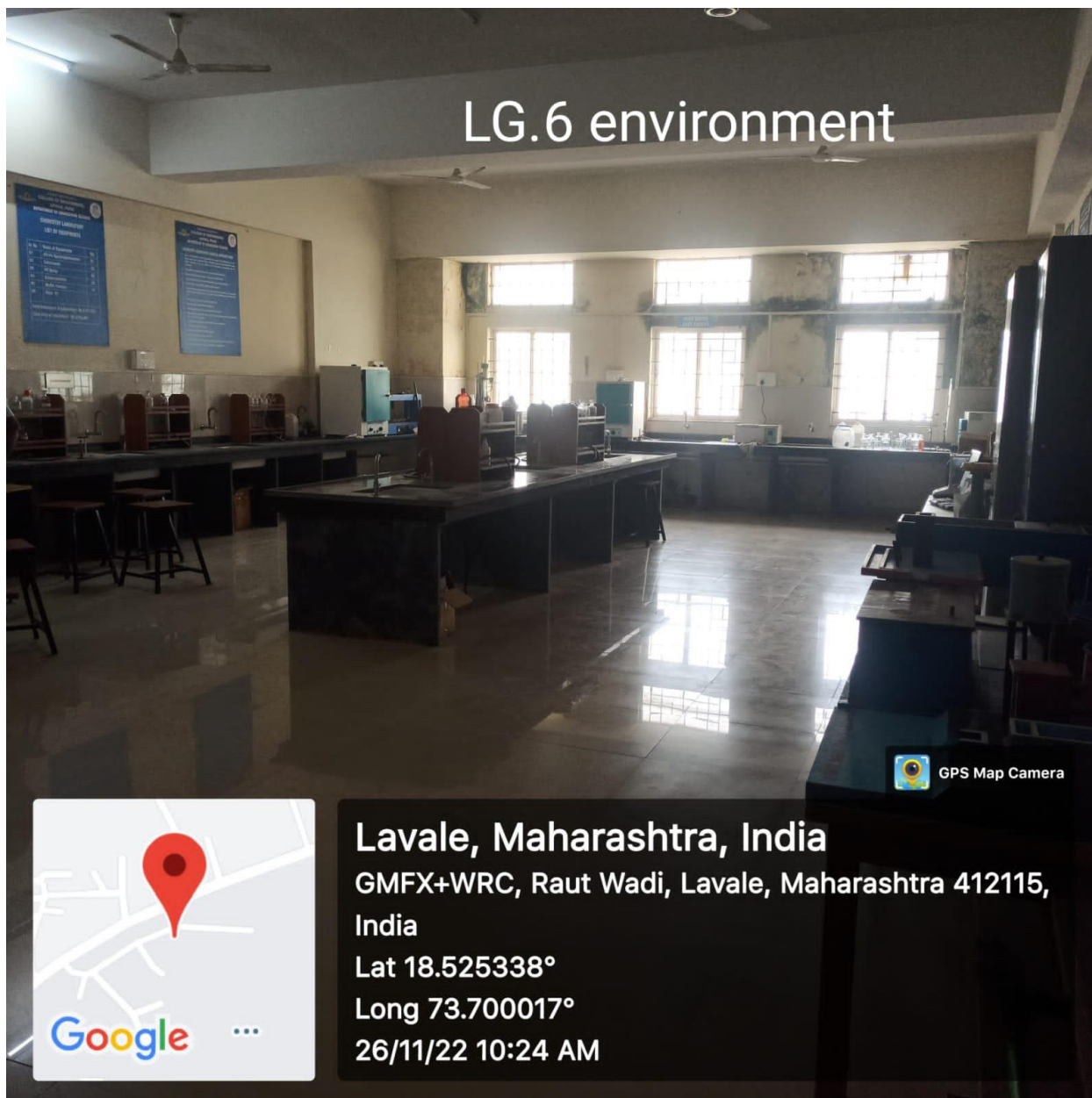
Lavale Rd, Raut Wadi, Lavale, Maharashtra  
412115, India

Lat 18.525356°


Long 73.699663°

27/11/22 01:18 PM GMT +05:30

LG.6 environment



GPS Map Camera



**Lavale, Maharashtra, India**

GMFX+WRC, Raut Wadi, Lavale, Maharashtra 412115,  
India

Lat 18.525338°

Long 73.700017°

26/11/22 10:24 AM



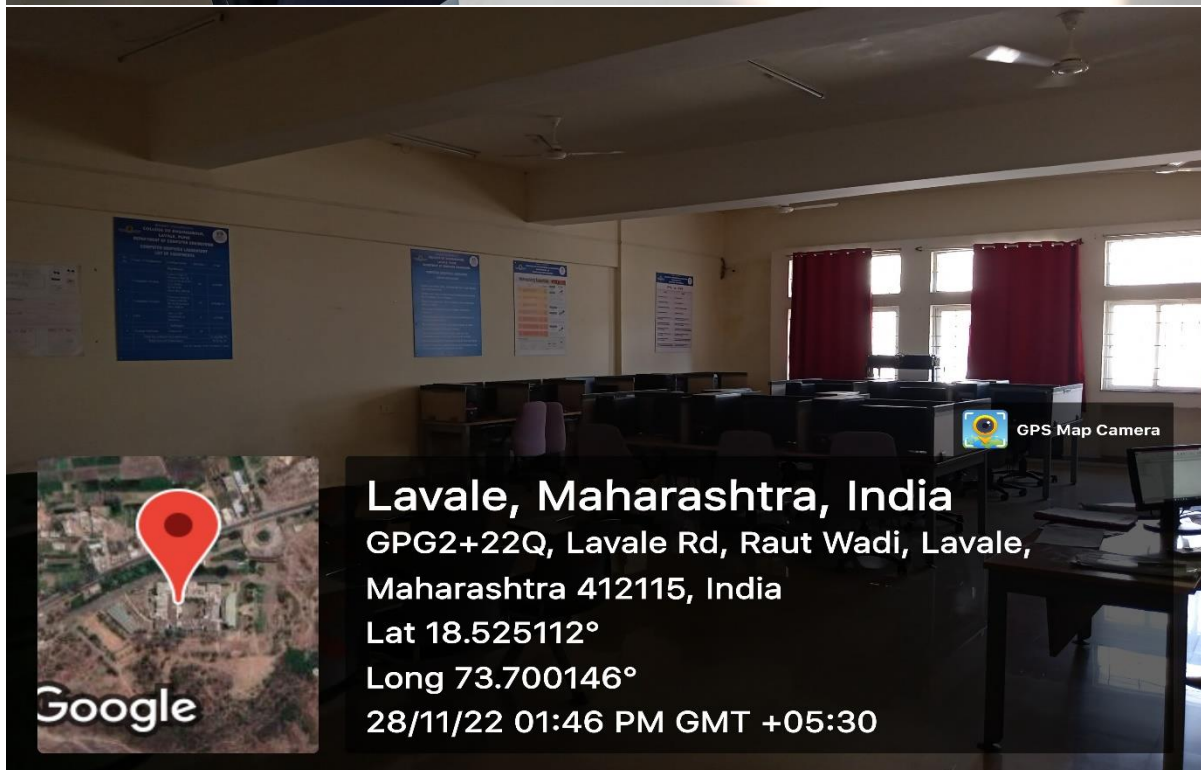
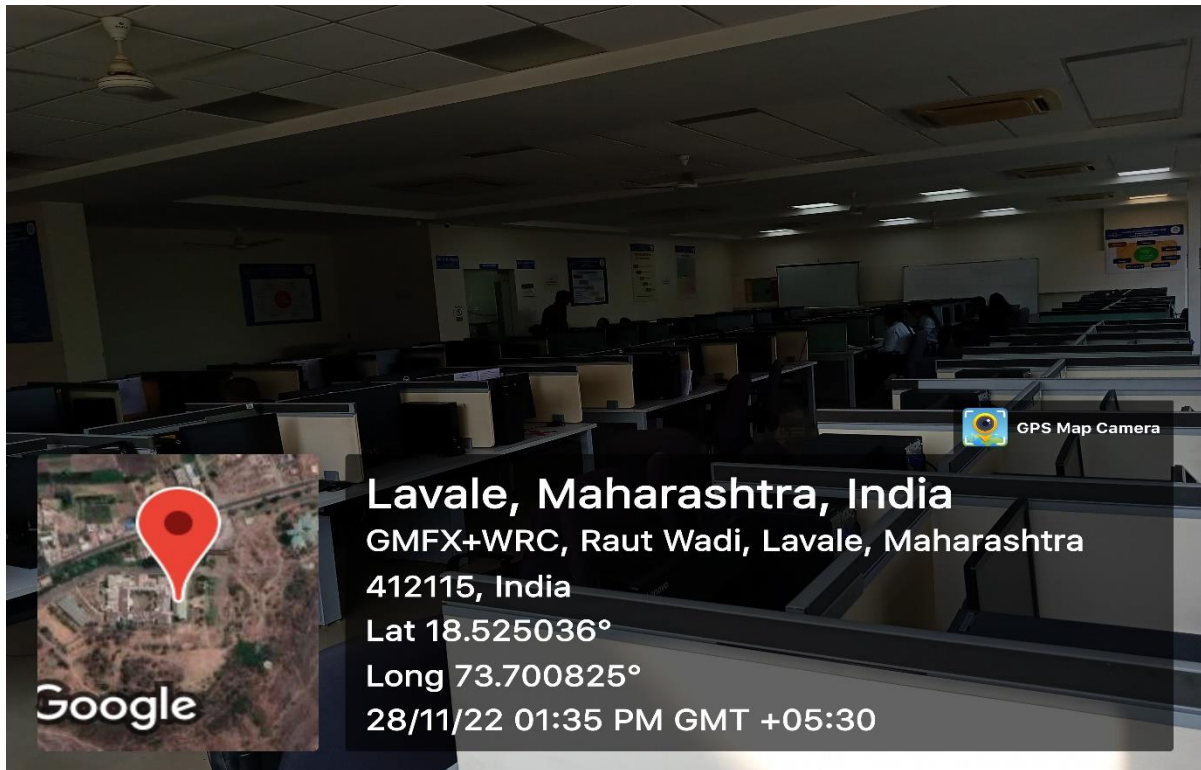
Bhare, Maharashtra, India  
Bhare, Maharashtra 412115, India  
Lat 18.532438°  
Long 73.687282°  
26/11/22 10:29 AM

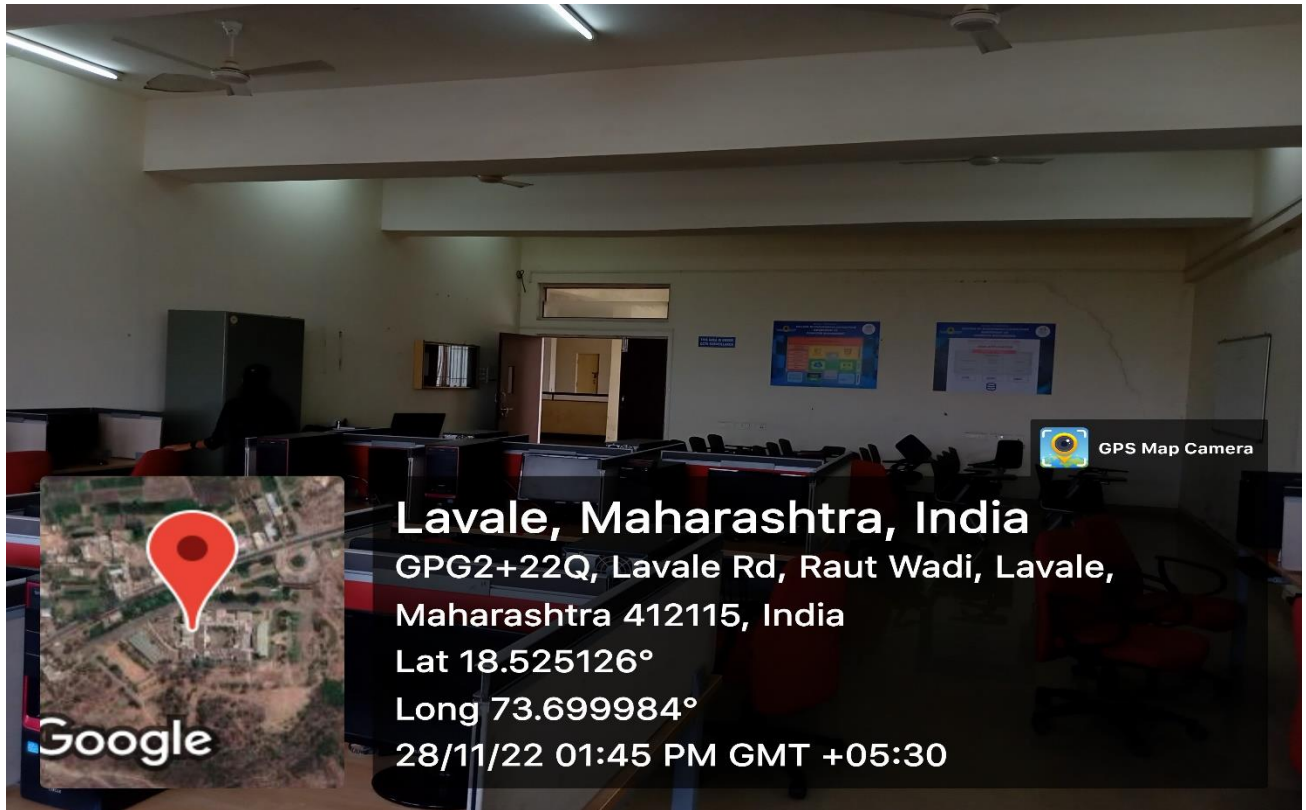


Lavale, Maharashtra, India  
GMFX+WRC, Raut Wadi, Lavale, Maharashtra 412115, India  
Lat 18.525178°  
Long 73.700372°  
26/11/22 10:32 AM



## Computer Engineering

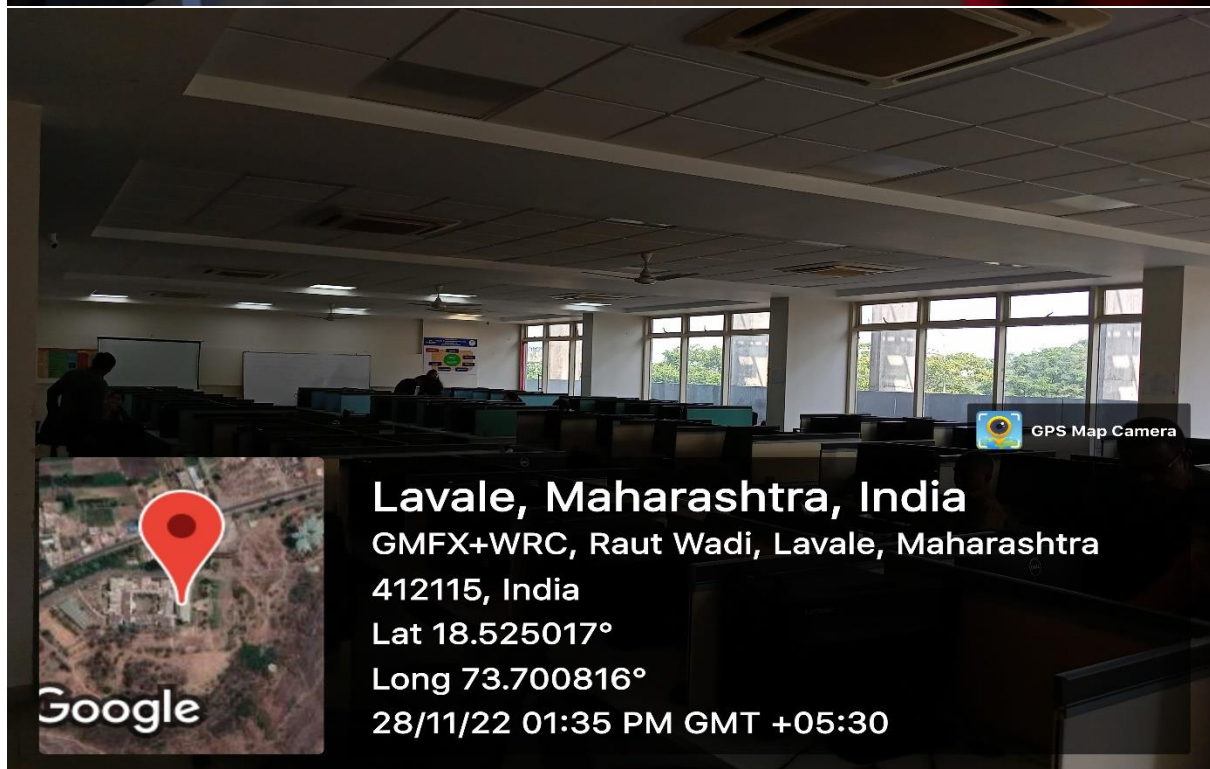












**Electronics and Telecommunication Engineering**




Type	Degress	DMS	 few clouds
Latitude	18.52512	18°31'30...	31.0 °C
Longitude	73.70034	73°42'1"...	





few  
clouds

31.0 °C



Type	Degress	DMS
Latitude	18.52442	18°31'27...
Longitude	73.68618	73°41'10...







Type	Degress	DMS	☁️ few clouds 31.0 °C
Latitude	18.52521	18°31'30...	
Longitude	73.70029	73°42'1"...	



Type	Degress	DMS	<div> few clouds 31.0 °C</div>
Latitude	18.52518	18°31'30...	
Longitude	73.70028	73°42'0"...	