


Infrastructure Facilities





GPS Map Camera

Lavale, Maharashtra, India

GMFX+WRC, Raut Wadi, Lavale,
Maharashtra 412115, India
Lat 18.525299°
Long 73.699962°
24/12/21 10:13 AM GMT +05:30



GPS Map Camera

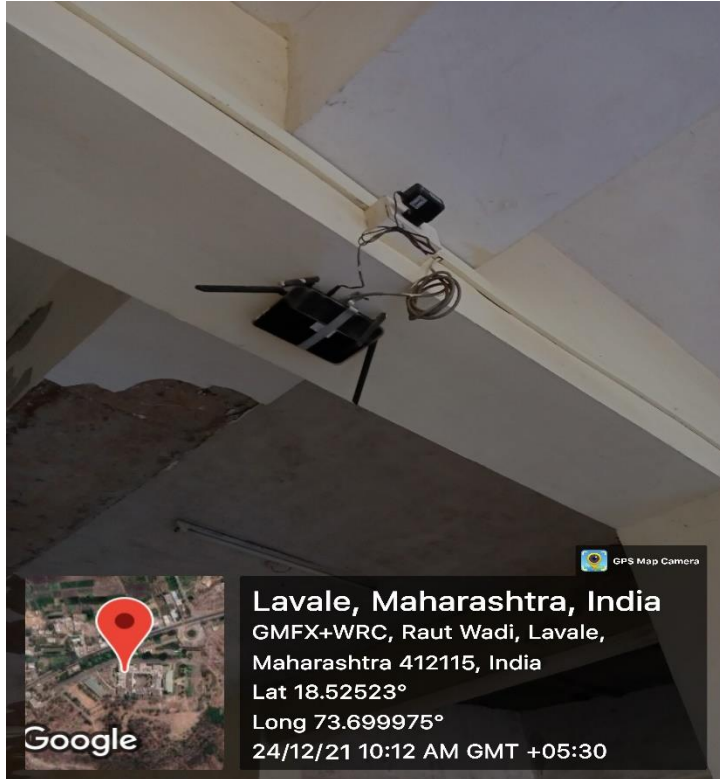
Lavale, Maharashtra, India

GMFX+WRC, Raut Wadi, Lavale,
Maharashtra 412115, India
Lat 18.52534°
Long 73.699959°
24/12/21 10:12 AM GMT +05:30



Lavale, Maharashtra, India
GMFX+WRC, Raut Wadi, Lavale,
Maharashtra 412115, India
Lat 18.525254°
Long 73.700005°
24/12/21 10:12 AM GMT +05:30


GPS Map Camera



Lavale, Maharashtra, India
GMFX+WRC, Raut Wadi, Lavale,
Maharashtra 412115, India
Lat 18.52523°
Long 73.699975°
24/12/21 10:12 AM GMT +05:30

GPS Map Camera



 GPS Map Camera



Lavale, Maharashtra, India

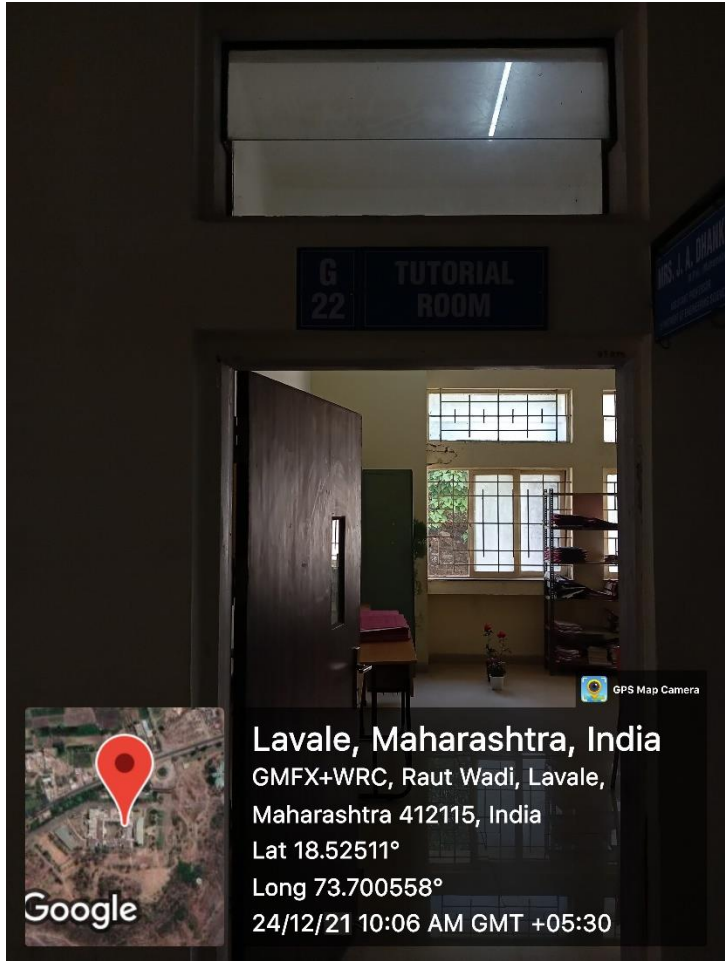
GPG2+22Q, Lavale Rd, Raut Wadi,

Lavale, Maharashtra 412115, India

Lat 18.525068°

Long 73.700218°

24/12/21 10:10 AM GMT +05:30



G 22 TUTORIAL ROOM

GPS Map Camera



Lavale, Maharashtra, India

GMFX+WRC, Raut Wadi, Lavale,
Maharashtra 412115, India


Lat 18.52511°

Long 73.700558°

24/12/21 10:06 AM GMT +05:30



GPS Map Camera




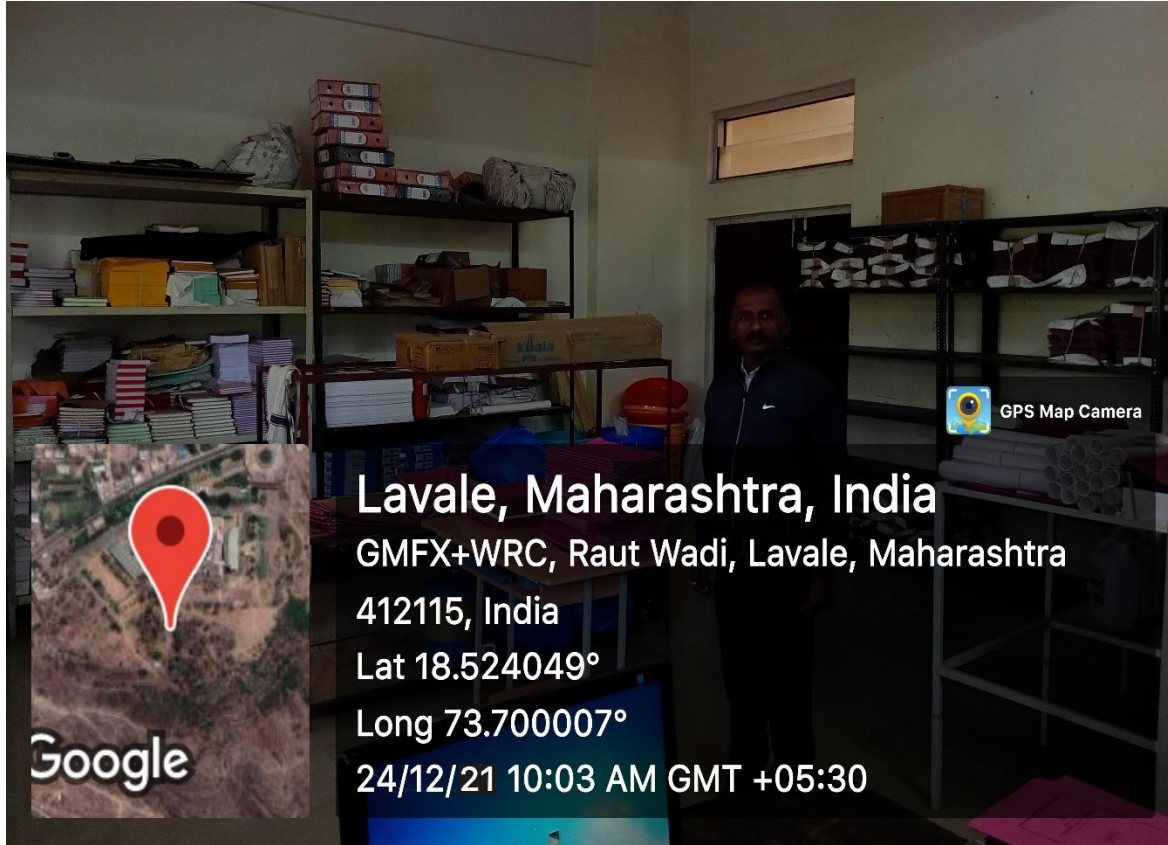
Lavale, Maharashtra, India

GPG2+22Q, Lavale Rd, Raut Wadi,
Lavale, Maharashtra 412115, India

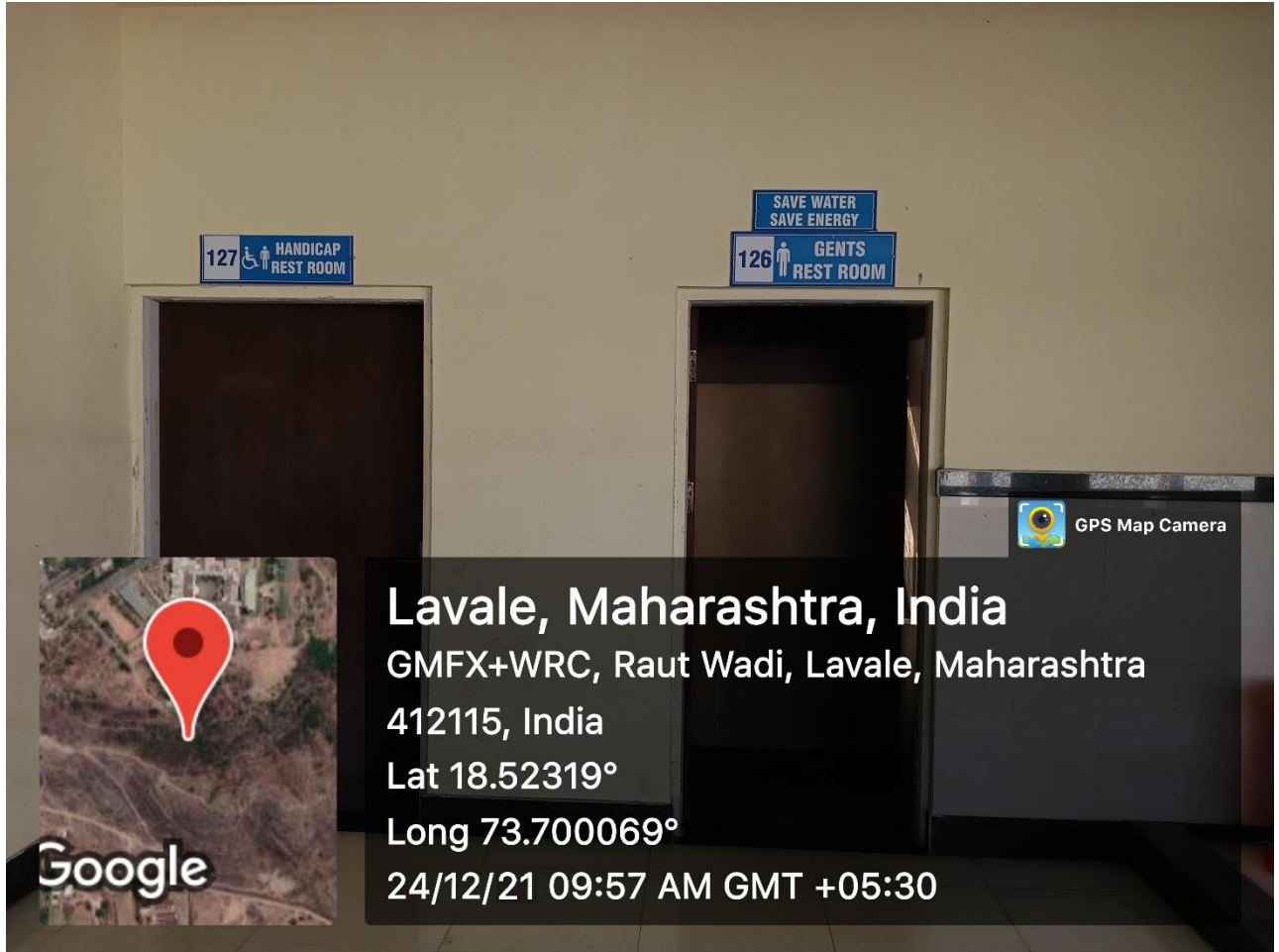
Lat 18.525138°

Long 73.700008°

24/12/21 10:11 AM GMT +05:30


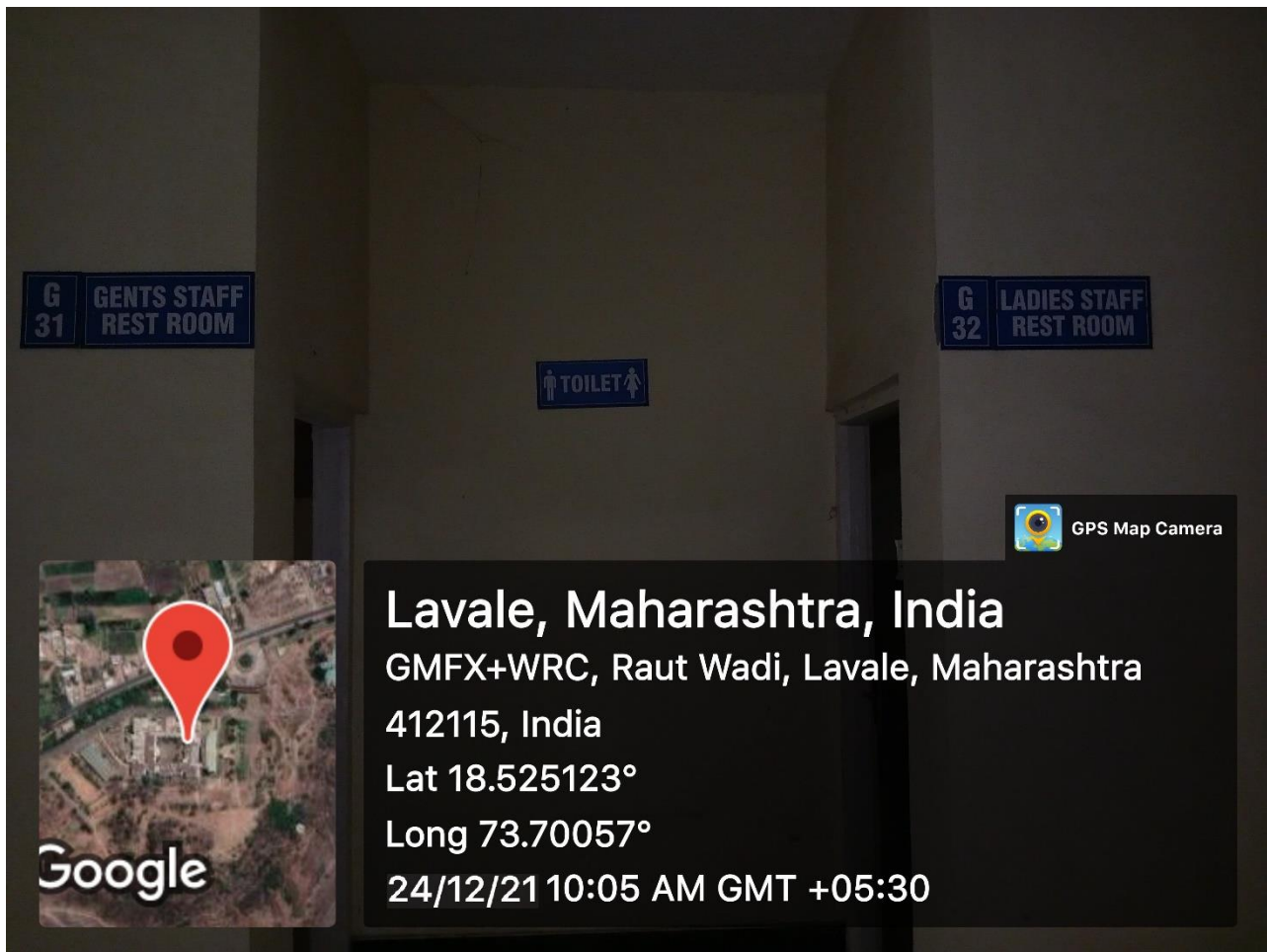


Lavale, Maharashtra, India
GMFX+WRC, Raut Wadi, Lavale, Maharashtra
412115, India
Lat 18.524049°
Long 73.700007°
24/12/21 10:03 AM GMT +05:30

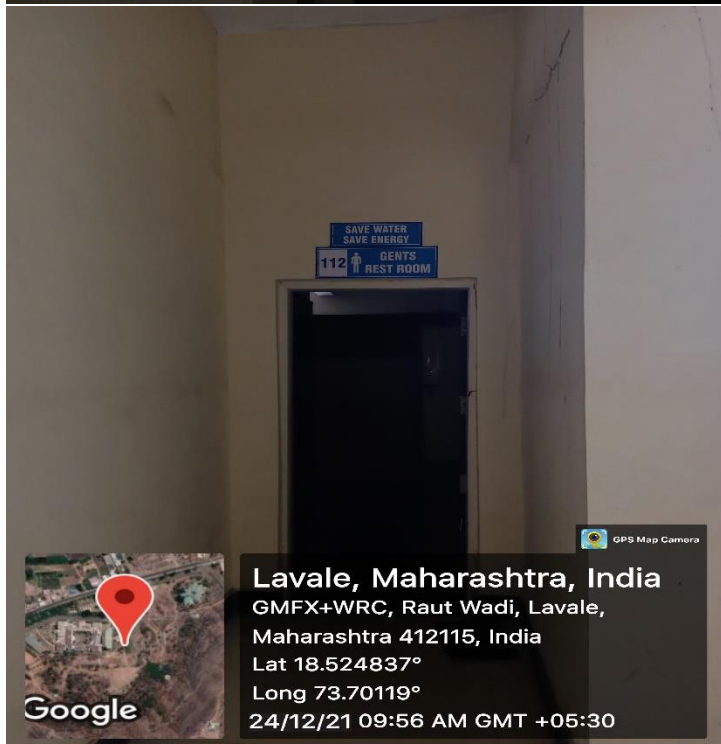


Google

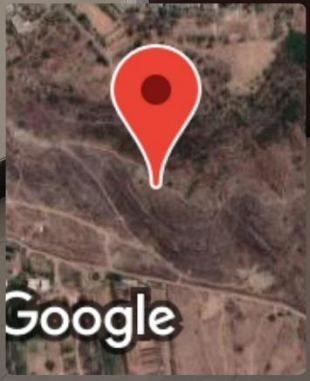
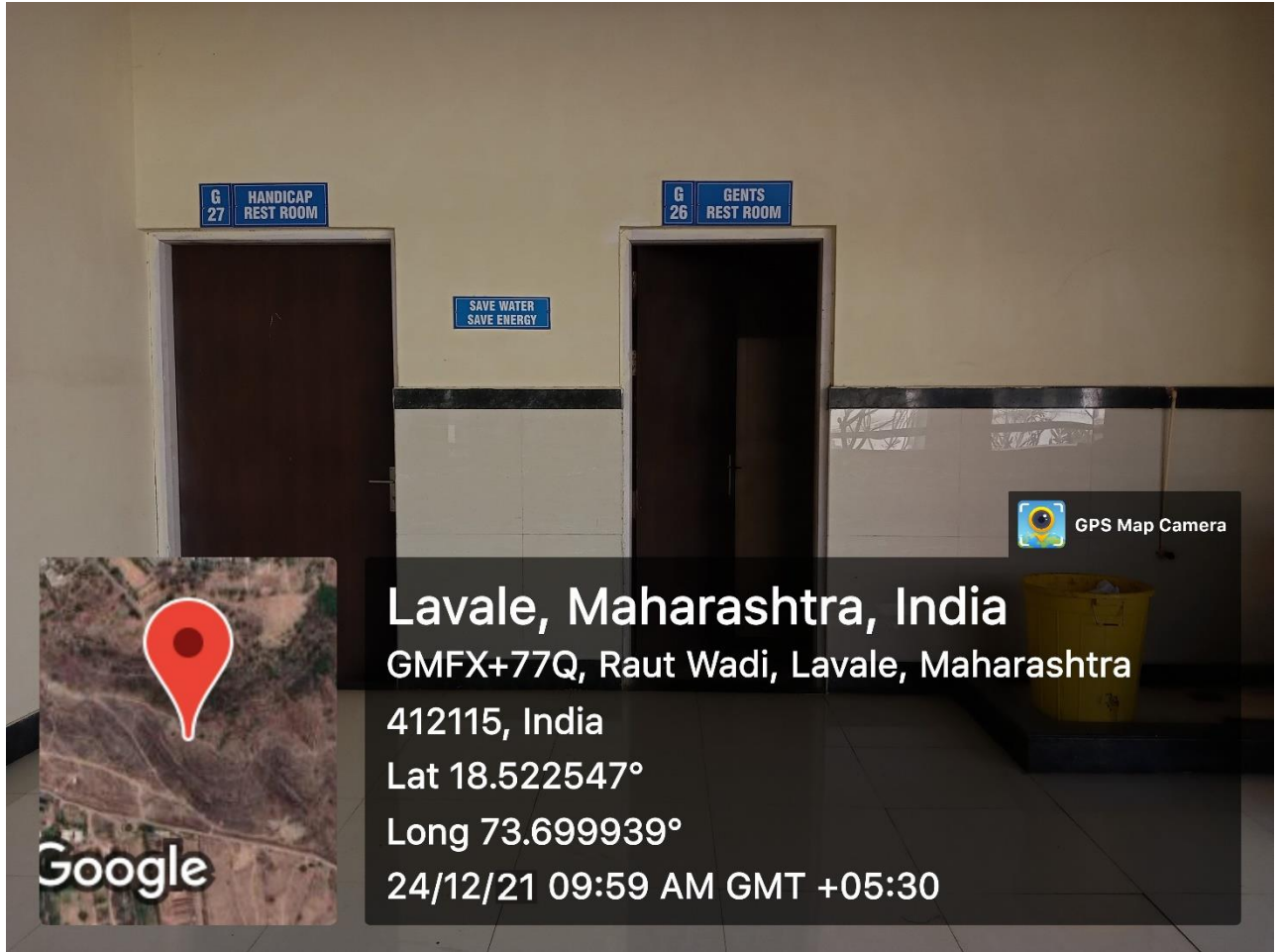
Lavale, Maharashtra, India
GMFX+WRC, Raut Wadi, Lavale, Maharashtra
412115, India
Lat 18.52319°
Long 73.700069°
24/12/21 09:57 AM GMT +05:30



Lavale, Maharashtra, India
GMFX+WRC, Raut Wadi, Lavale, Maharashtra
412115, India
Lat 18.525123°
Long 73.70057°
24/12/21 10:05 AM GMT +05:30



Lavale, Maharashtra, India
GMFX+WRC, Raut Wadi, Lavale,
Maharashtra 412115, India
Lat 18.524837°
Long 73.70119°
24/12/21 09:56 AM GMT +05:30



Lavale, Maharashtra, India
GMFX+77Q, Raut Wadi, Lavale, Maharashtra
412115, India
Lat 18.522547°
Long 73.699939°
24/12/21 09:59 AM GMT +05:30



Lavale, Maharashtra, India
Lavale Rd, Raut Wadi, Lavale,
Maharashtra 412115, India
Lat 18.525042°
Long 73.70095°
24/12/21 10:19 AM GMT +05:30



Pune, Maharashtra, India

GPG2+G77, Lavale- Nande Rd, Pune,
Maharashtra 412115, India

Lat 18.525898°

Long 73.700537°

24/12/21 10:23 AM GMT +05:30



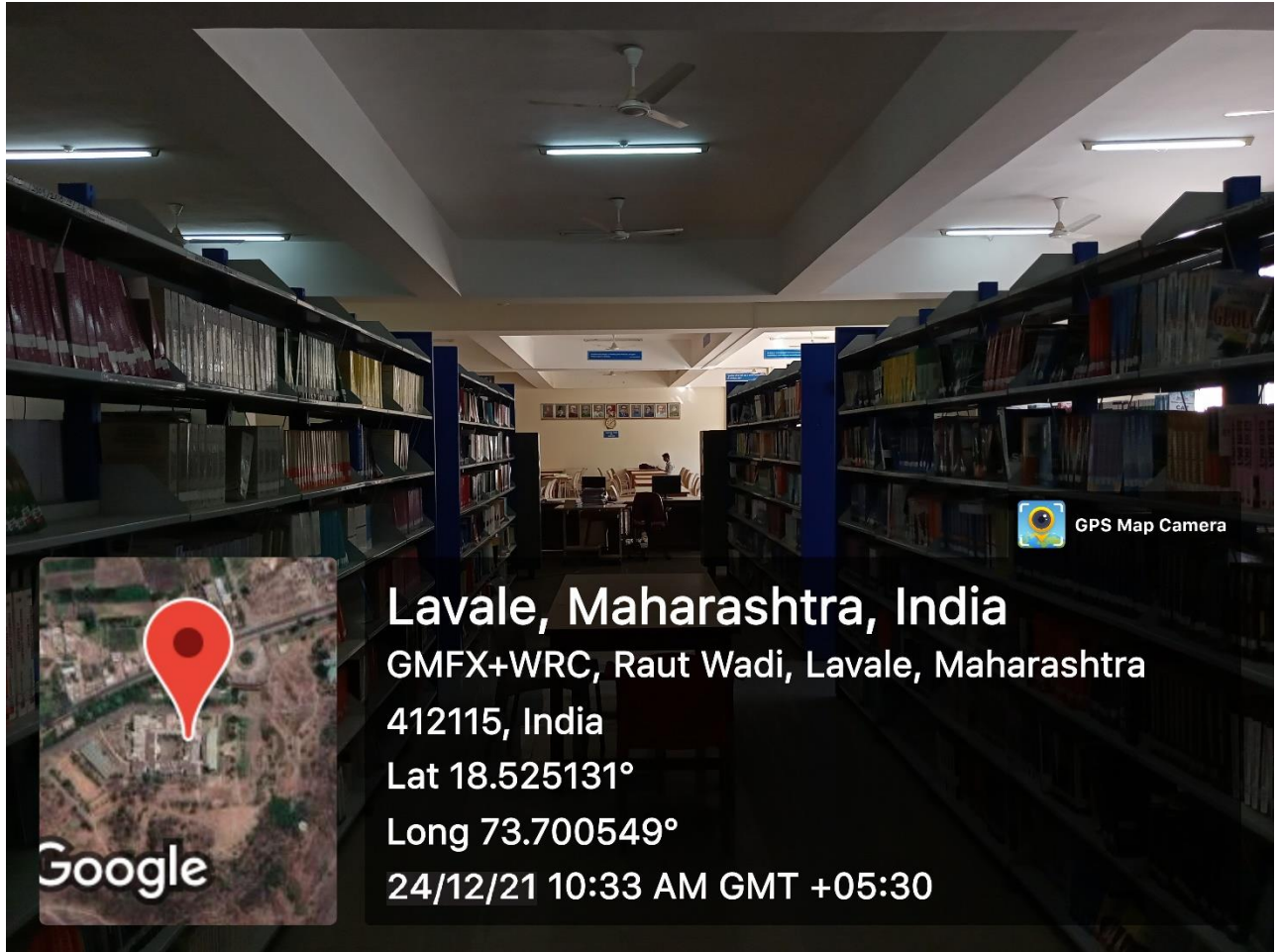
Lavale, Maharashtra, India

Lavale Rd, Raut Wadi, Lavale, Maharashtra
412115, India


Lat 18.525598°

Long 73.700798°

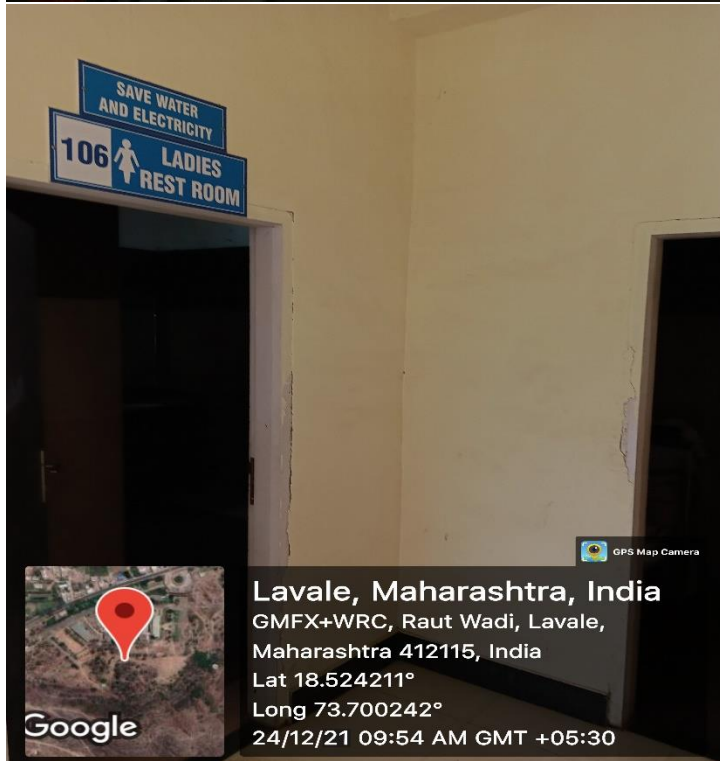
24/12/21 10:22 AM GMT +05:30



GPS Map Camera



Lavale, Maharashtra, India
GMFX+WRC, Raut Wadi, Lavale, Maharashtra
412115, India
Lat 18.525131°
Long 73.700549°
24/12/21 10:33 AM GMT +05:30



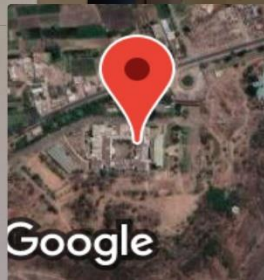
GPS Map Camera



Lavale, Maharashtra, India
GMFX+WRC, Raut Wadi, Lavale,
Maharashtra 412115, India
Lat 18.524211°
Long 73.700242°
24/12/21 09:54 AM GMT +05:30



GPS Map C



Google

Lavale, Maharashtra, India

GMFX+WRC, Raut Wadi, Lavale,
Maharashtra 412115, India

Lat 18.52513°

Long 73.700531°

24/12/21 09:53 AM GMT +05:30



GPS Map Camera



Google

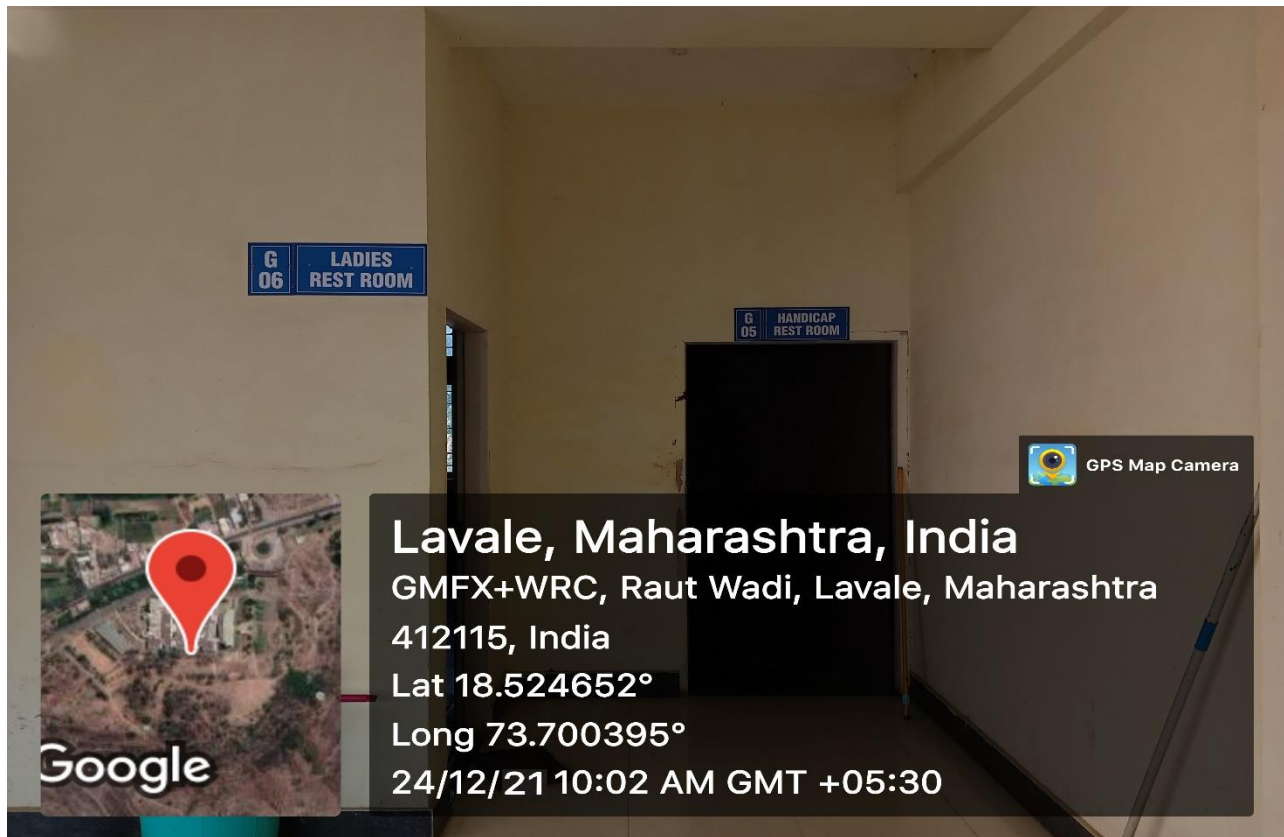
Lavale, Maharashtra, India

GMFX+WRC, Raut Wadi, Lavale, Maharashtra
412115, India

Lat 18.524652°

Long 73.700395°

24/12/21 10:02 AM GMT +05:30



Lavale, Maharashtra, India

GMFX+WRC, Raut Wadi, Lavale, Maharashtra

412115, India

Lat 18.524652°

Long 73.700395°

24/12/21 10:02 AM GMT +05:30



Lavale, Maharashtra, India


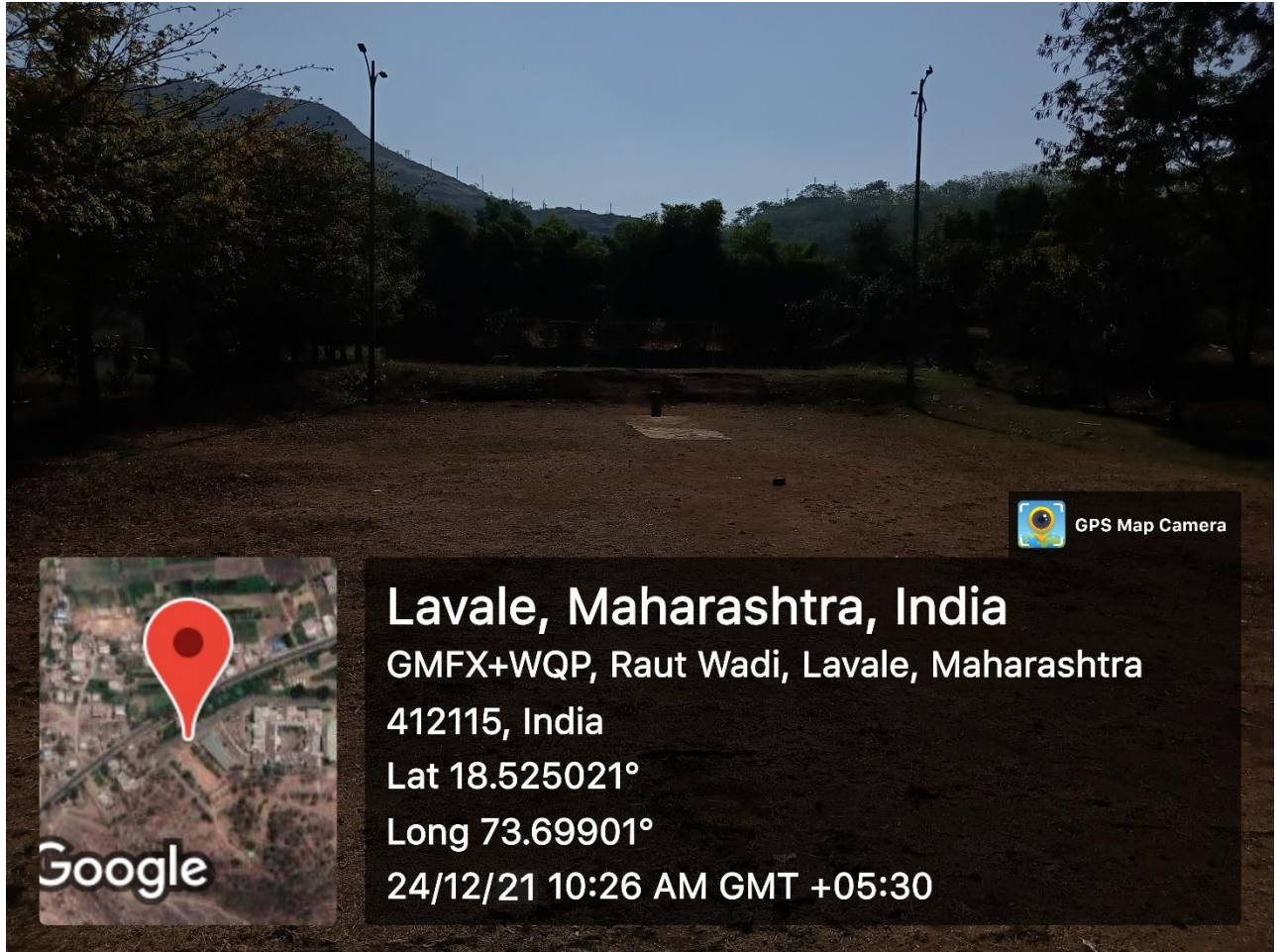
Lavale Rd, Raut Wadi, Lavale, Maharashtra

412115, India


Lat 18.525426°

Long 73.700647°

24/12/21 10:17 AM GMT +05:30




Lavale, Maharashtra, India
 GMFX+WQP, Raut Wadi, Lavale, Maharashtra
 412115, India
 Lat 18.525021°
 Long 73.69901°
 24/12/21 10:26 AM GMT +05:30



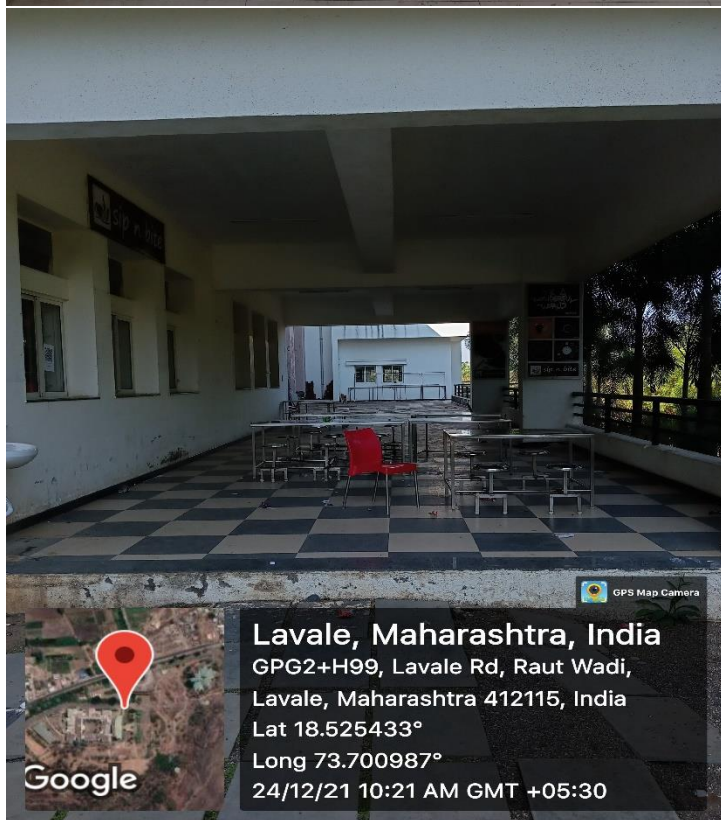
Lavale, Maharashtra, India
GMFX+WQP, Raut Wadi, Lavale, Maharashtra
412115, India
Lat 18.524591°
Long 73.699269°
24/12/21 10:27 AM GMT +05:30



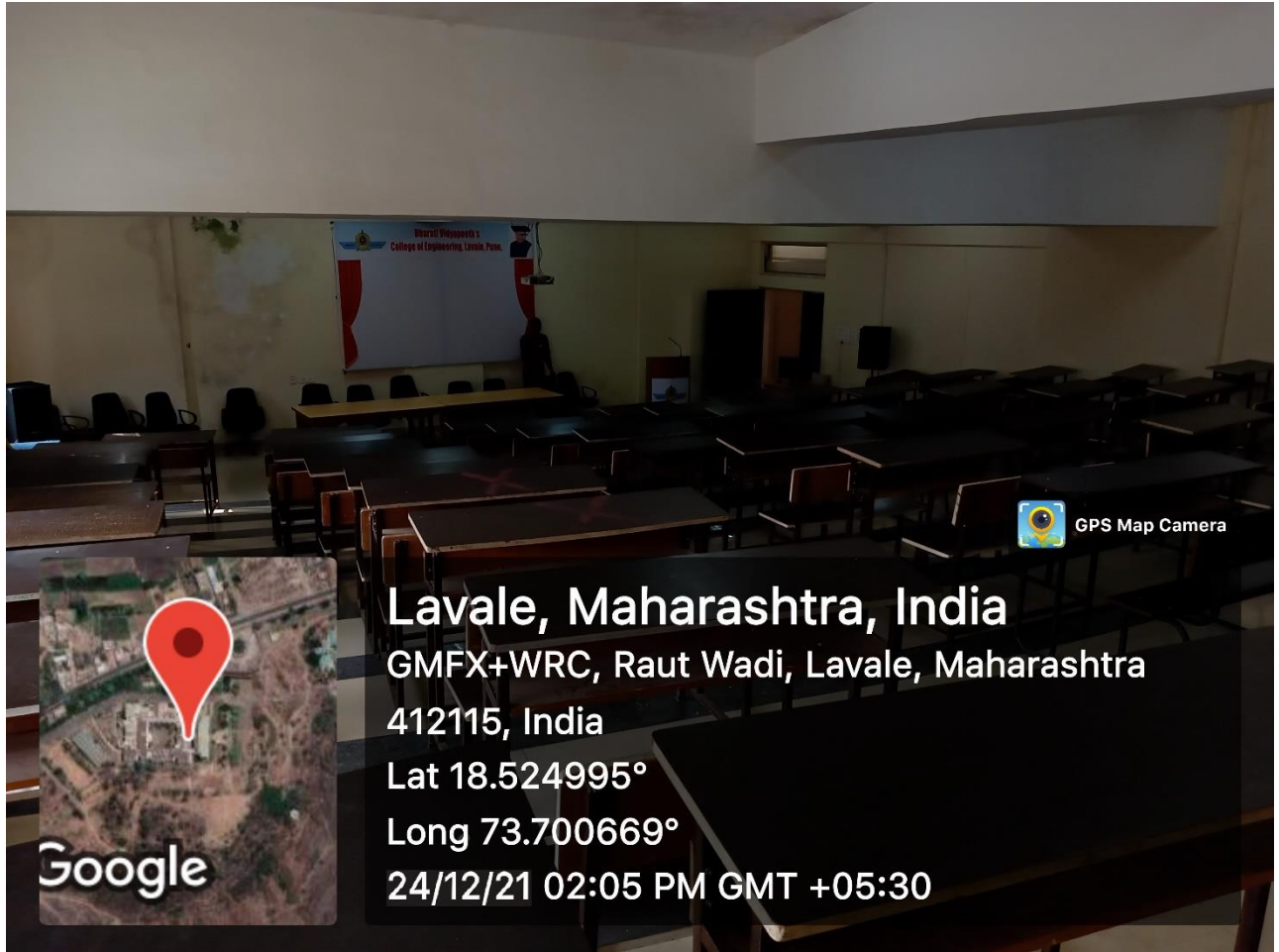
Lavale, Maharashtra, India
GPG2+H99, Lavale Rd, Raut Wadi,
Lavale, Maharashtra 412115, India
Lat 18.525581°
Long 73.700902°
24/12/21 09:53 AM GMT +05:30





Lavale, Maharashtra, India
GMFX+77Q, Raut Wadi, Lavale,
Maharashtra 412115, India
Lat 18.522683°
Long 73.699983°
24/12/21 10:01 AM GMT +05:30



Lavale, Maharashtra, India
GPG2+H99, Lavale Rd, Raut Wadi,
Lavale, Maharashtra 412115, India
Lat 18.525433°
Long 73.700987°
24/12/21 10:21 AM GMT +05:30




 GPS Map Camera




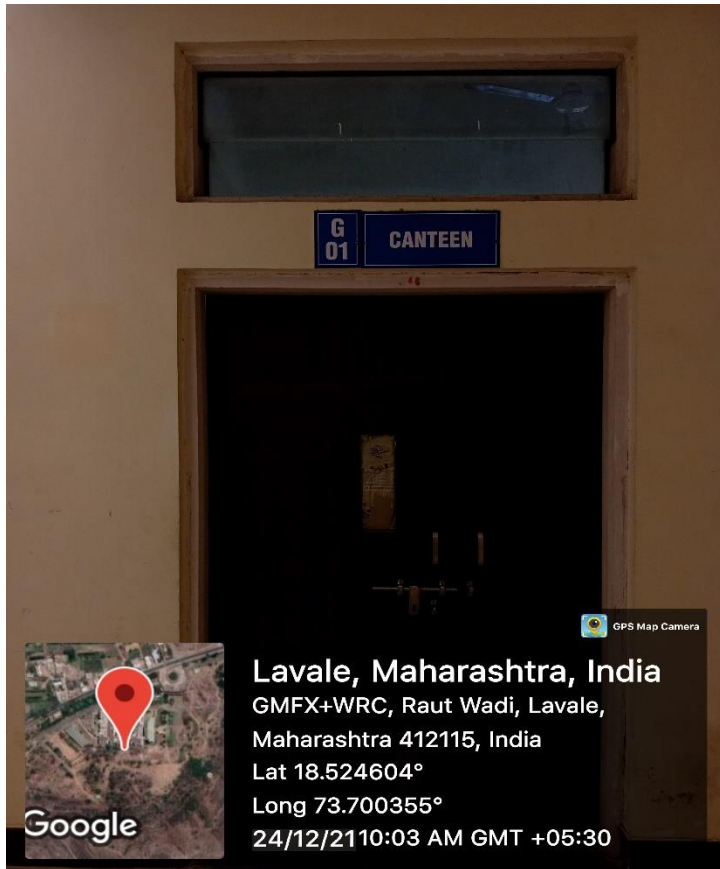
Lavale, Maharashtra, India
GMFX+WRC, Raut Wadi, Lavale, Maharashtra
412115, India
Lat 18.524995°
Long 73.700669°
24/12/21 02:05 PM GMT +05:30



 GPS Map Camera



Lavale, Maharashtra, India
GMFX+WQP, Raut Wadi, Lavale, Maharashtra
412115, India
Lat 18.524559°
Long 73.699314°
24/12/21 10:29 AM GMT +05:30



Lavale, Maharashtra, India
GMFX+WRC, Raut Wadi, Lavale,
Maharashtra 412115, India
Lat 18.524604°
Long 73.700355°
24/12/2110:03 AM GMT +05:30



Lavale, Maharashtra, India
GPG2+22Q, Lavale Rd, Raut Wadi, Lavale,
Maharashtra 412115, India
Lat 18.525084°
Long 73.700222°
24/12/21 01:54 PM GMT +05:30